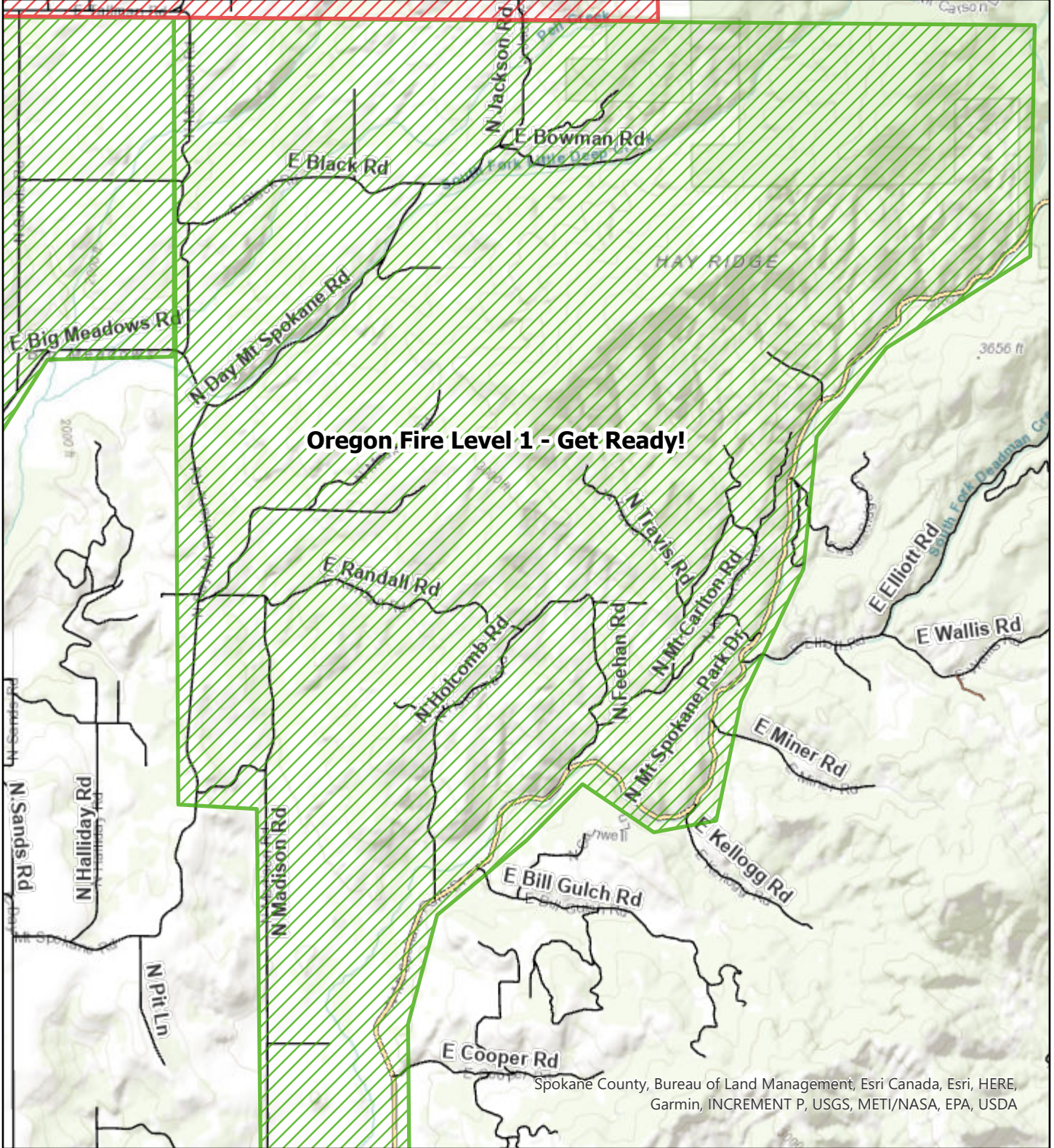


# Spokane County Evacuation Area





**Oregon Fire Level 1 - Get Ready!**

Spokane County, Bureau of Land Management, Esri Canada, Esri, HERE, Garmin, INCREMENT P, USGS, METI/NASA, EPA, USDA


## Legend

Evacuation Areas Spokane County

-  Level 1 - Get Ready!
-  Level 3 - Go! Leave Immediately!



Scale: 1:77,992



Map Produced By Spokane Regional Emergency Communications GIS

Map Exported : 8/23/2023



**SPOKANE REGIONAL  
EMERGENCY  
COMMUNICATIONS**

THIS IS NOT A LEGAL DOCUMENT. THE INFORMATION SHOWN ON THIS MAP IS COMPILED FROM VARIOUS SOURCES AND IS SUBJECT TO CONSTANT REVISION. INFORMATION SHOWN ON THIS MAP SHOULD NOT BE USED TO DETERMINE THE LOCATION OF FACILITIES IN RELATIONSHIP TO PROPERTY LINES, SECTION LINES, STREETS, ETC.