
















Public Information
 Flat
 OR-RSF-000209
 8/30/2023
 34,242 acres as of 8/27/2023 2343

-  Ranger District Office
-  Campground
-  Trailhead
-  Picnic Site
-  Boating Site
-  Interpretive Site
-  Fire Perimeter
-  Road Closures
-  Forest Closure Area
-  Contained
-  Uncontained
-  Trail
-  National Designated Trail

FIRE PROXIMITY
 Gold Beach - 13 Miles
 Brookings - 27 Miles
 Grants Pass - 34 Miles
 Cave Junction - 29 Miles

<http://inciweb.nwcg.gov>

0 0.5 1 2 3 4 Miles