


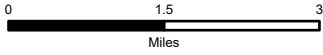





Columbine Ranger District

Prescribed Fire
Fall 2023

-  Burn Units
-  National Forest
-  Private Land

USDA Forest Service
San Juan National Forest
Columbine Ranger District



-  Highway 160
-  Forest Roads Open to All Vehicles, Seasonally
-  Roads Open to Highway Legal Vehicles Only, Yearlong

The USFS attempts to use the most current and complete geospatial data available. Geospatial data accuracy varies by theme on the map. Using this map for other than its intended purpose may yield inaccurate or misleading results. The USFS reserves the right to correct, update or modify geospatial inputs without notification.

