




**DELTA AREA FIRES**  
**DIVISION OF FORESTRY**  
**& FIRE PROTECTION**  
 MAP PUBLISHED ON 8/10/2023

**MAJOR FIRES LAST ESTIMATED ACRES**

- 221-DELTA: 46,612 AC
- 191-POGO MINE ROAD: 42,000 AC
- 201-MCCOY CREEK: 13,402 AC
- 302-PONDS: 9,163 AC
- 299-MOUNT HAYES: 7,000 AC
- 196-6 MILE POGO: 4,748 AC

-  COMMUNITIES
-  ROADS
-  RIVERS
-  QUARTZ LAKE

**CURRENT FIRES**

-  ACTIVE (STAFFED / UNCONTAINED)
-  ACTIVE (UNSTAFFED / UNCONTAINED)
-  WILDFIRE DAILY FIRE PERIMETER

**INSET MAP**

