


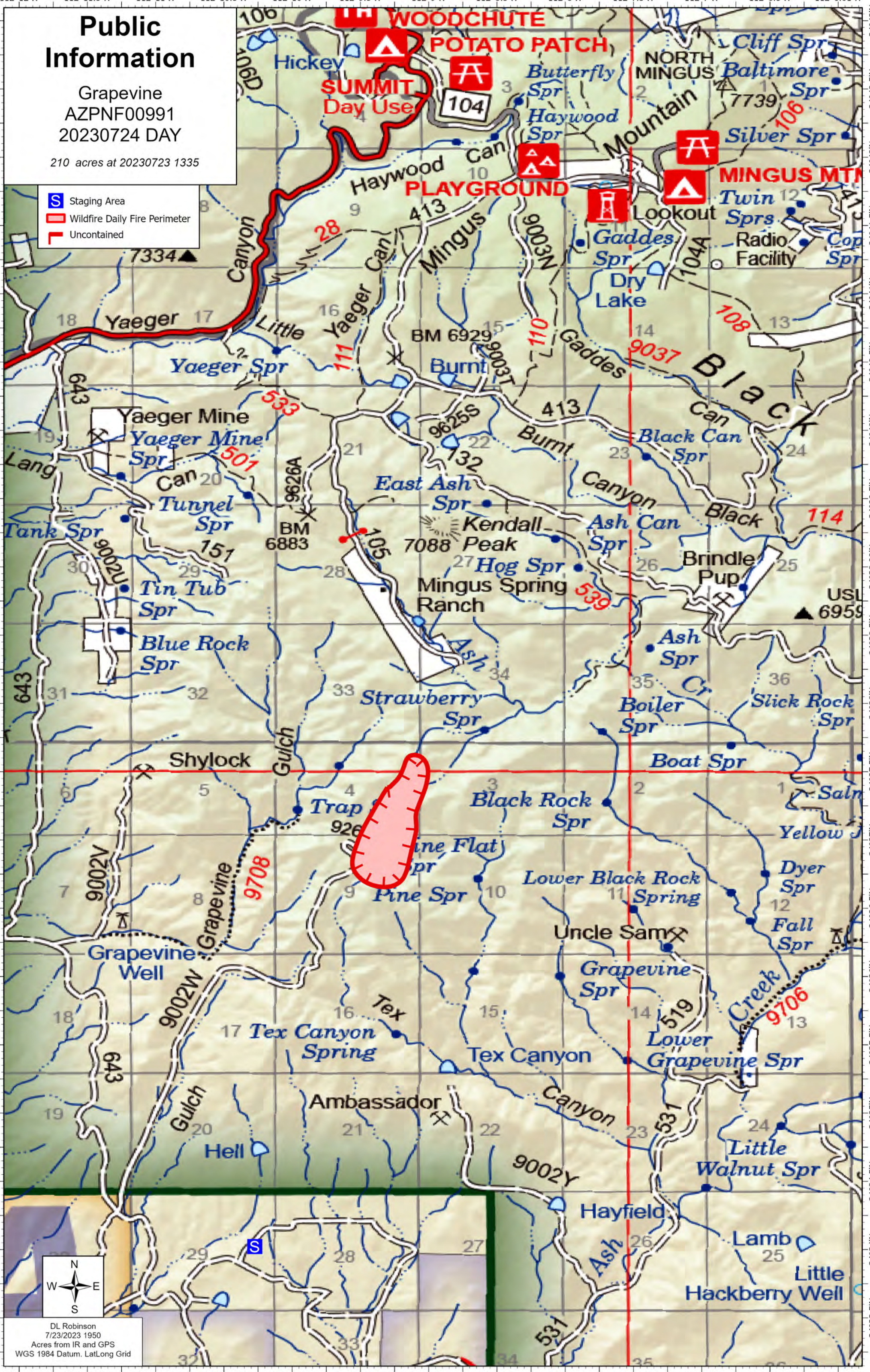


Public Information

Grapevine
AZPNF00991
20230724 DAY

210 acres at 20230723 1335

-  Staging Area
-  Wildfire Daily Fire Perimeter
-  Uncontained



DL Robinson
7/23/2023 1950
Acres from IR and GPS
WGS 1984 Datum, LatLong Grid