Comanche Fire Closure
Order Number 03-02-02-2023-04, Exhibit A
Carson National Forest, El Rito and Canjilon Ranger Districts

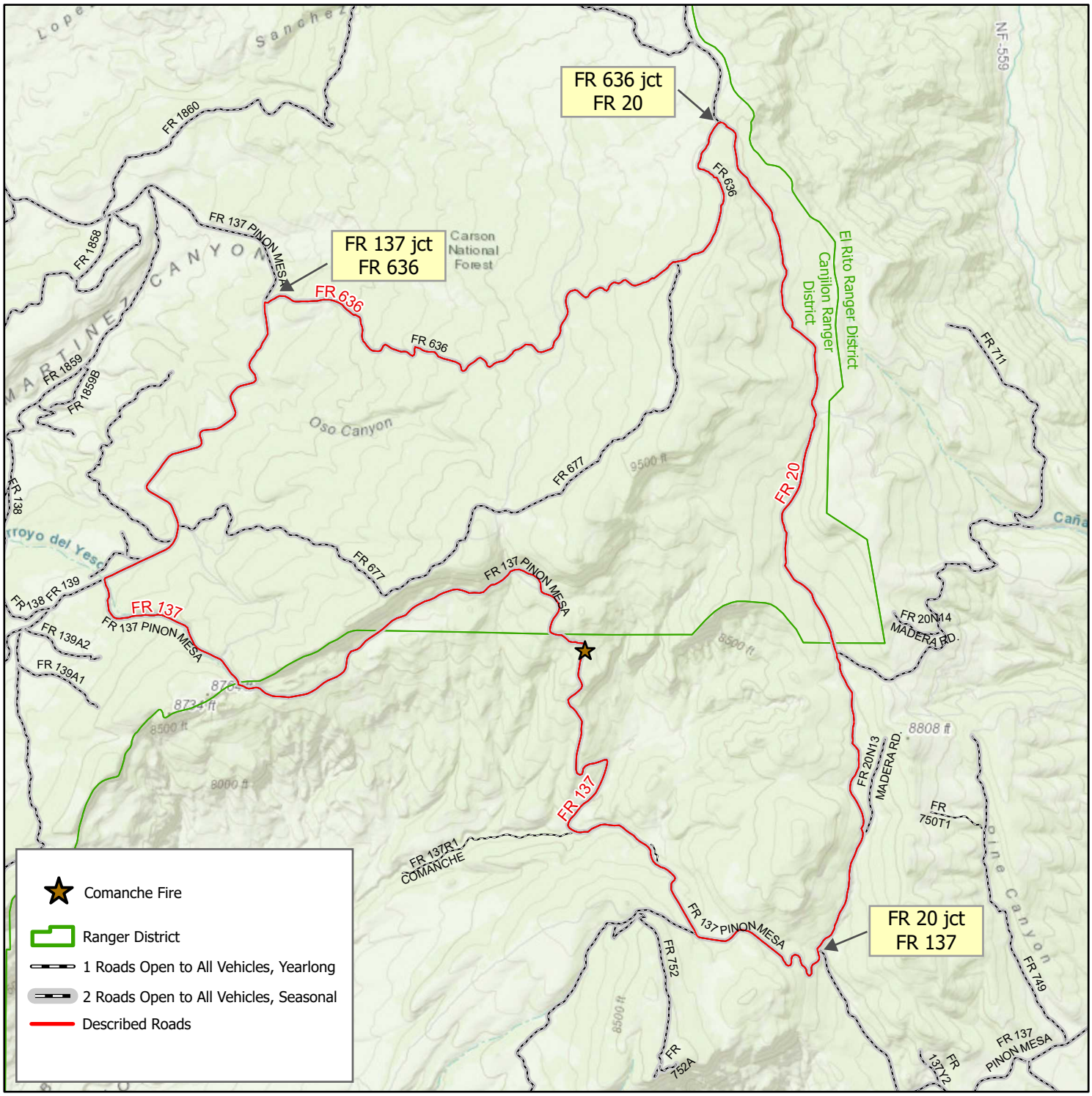

Disclaimer

The USDA Forest Service uses the most current and complete data available. GIS data and product accuracy may vary. Using GIS products for purposes other than those for which they were intended may yield inaccurate or misleading results. The USDA Forest Service reserves the right to correct, update, modify, or replace GIS products without notification. This map is not a legal land line or ownership document. Public lands are subject to change and leasing, and may have access restrictions; check with local offices. Obtain permission before entering private land.

0 1 2 Miles

Carson National Forest

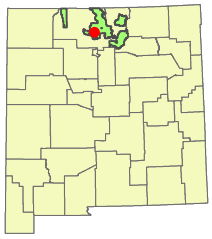

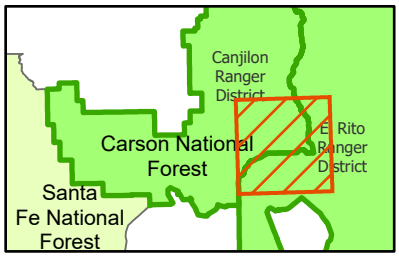

James D Duré

June 24/2023

FOREST SUPERVISOR DATE