




USDA **U.S. Forest Service**
 U.S. DEPARTMENT OF AGRICULTURE

T. 10 N, R. 73 W, Sections 23, 26, 27, 35
 T. 9 N, R. 73 W, Sections 1, 2, 3, 4, 9, 10, 11, 12

Disclaimer
 The USDA Forest Service makes no warranty, expressed or implied regarding the data displayed on this map, and reserves the right to correct, update, modify, or replace this information without notification.

Location Map - Exhibit A
Magic Feather Prescribed Burn Closure Order
ARP-CLRD-2023-01
 Arapaho and Roosevelt National Forests
 Canyon Lakes Ranger District

-  Closure/Restricted Area
-  Closure Trail
-  National Forest System Land
-  Magic Feather Burn Units
-  Other Forest Service Trail
-  Non-Federal Land
-  Trailhead
-  Picnic Site

