














Note: Going forward, maps for the Kootenai River Complex will be provided with less frequency or as information changes.

Public Information

Kootenai River Complex
 2022-IDIPF-000653
 10/16/2022
 24,312 acres at 10/15/2022 2122
 Acres from IR

- | | | |
|---|---|--|
|  Completed Line |  US Primary Route |  State Public Lands |
|  Planned Hand Line |  US Secondary Route |  U.S. Fish & Wildlife Service |
|  Planned Road as Line |  State Primary Route |  Bureau of Land Management |
|  Wildfire Daily Fire Perimeter |  Forest Service |  Indian Reservation |
| |  BLM Wilderness Study Area | |

