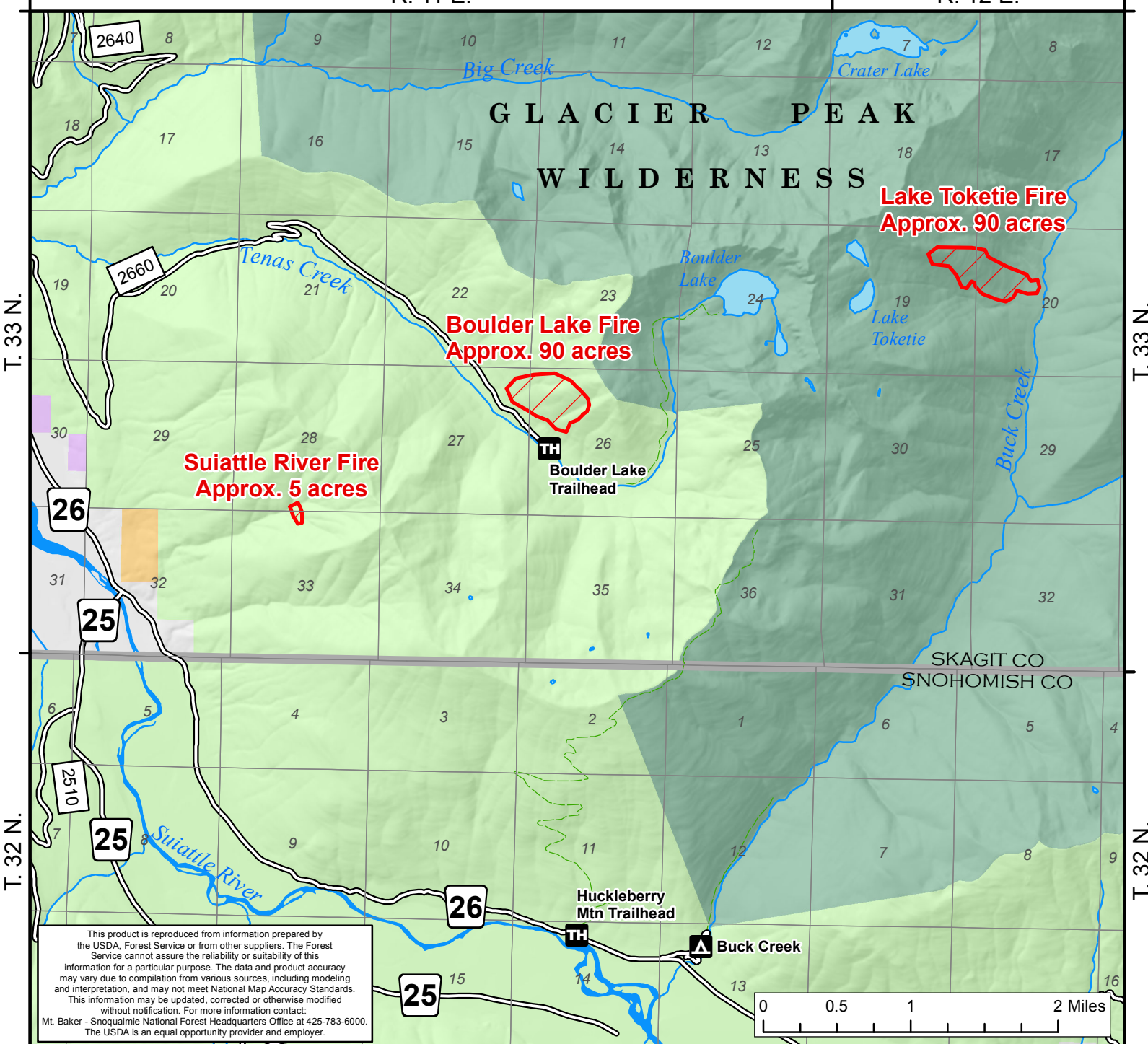
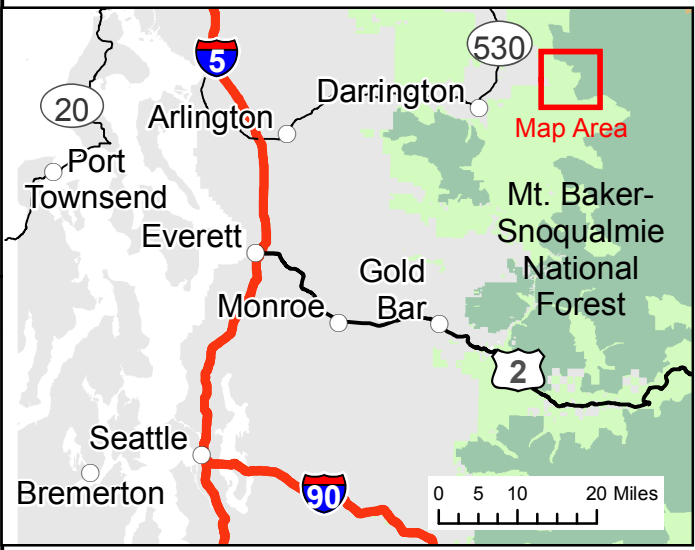



R. 11 E.

R. 12 E.



This product is reproduced from information prepared by the USDA, Forest Service or from other suppliers. The Forest Service cannot assure the reliability or suitability of this information for a particular purpose. The data and product accuracy may vary due to compilation from various sources, including modeling and interpretation, and may not meet National Map Accuracy Standards. This information may be updated, corrected or otherwise modified without notification. For more information contact: Mt. Baker - Snoqualmie National Forest Headquarters Office at 425-783-6000. The USDA is an equal opportunity provider and employer.



**Suiattle Vicintiy Fires**  
**Darrington Ranger District**  
**Approx. 180 total acres at 9/01/2022 am**

- Fire Perimeters as of 9/01/2022
- Forest System Road
- Trail
- National Forest Wilderness
- National Forest
- Bureau of Land Management
- State Land
- Other Ownership

