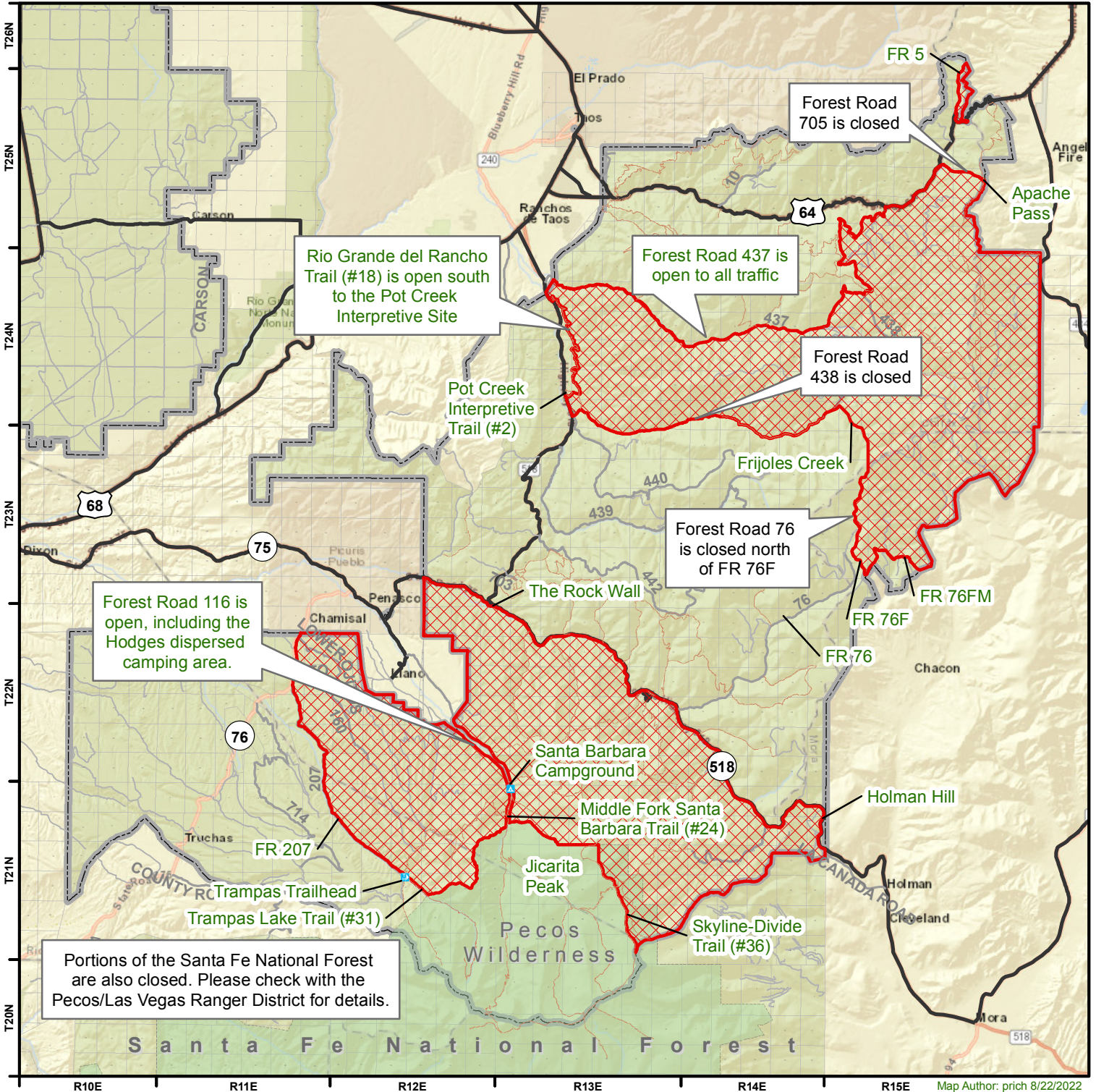




Hermits Peak Fire Closure

Order Number 03-02-04-22-05, Exhibit A

Carson National Forest, Camino Real Ranger District



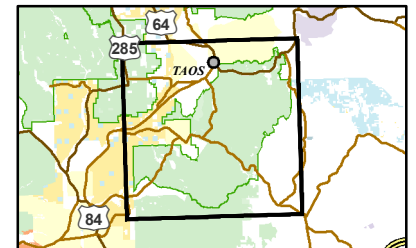
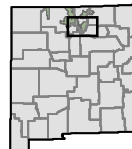
Disclaimer

The USDA Forest Service uses the most current and complete data available. GIS data and product accuracy may vary. Using GIS products for purposes other than those for which they were intended may yield inaccurate or misleading results. The USDA Forest Service reserves the right to correct, update, modify, or replace GIS products without notification. This map is not a legal land line or ownership document. Public lands are subject to change and leasing, and may have access restrictions; check with local offices. Obtain permission before entering private land.



-  **Described Area**
-  **Camino Real Ranger District**
- Locations labeled in green around and through the closure are open to the public.**

NEW MEXICO
Carson National Forest



FOREST SUPERVISOR _____

DATE _____