



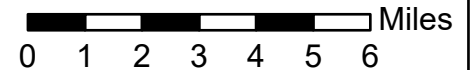


Information

Moose
 ID-SCF-022105
 89,344 Acres
 8/19/2022

-  Contained
-  Uncontained
-  Historic Fire Perimeter
-  Salmon Watershed

-  Forest Service Land
-  State Public Lands
-  Other State Lands
-  Bureau of Land Management Lands



Created 8/19/2022 at 0525
 North American 1983 Datum. LatLong Grid