



# OAK FIRE INCIDENT UPDATE

Date: 8/5/2022 Time: 7:00 A.M.



@CALFIREMMU  
@SierraNF  
@MariposaCountySheriff

Information Line: 844-668-3473

Media Line: 209-628-3097



Incident Websites:



[www.fire.ca.gov/incidents/2022/7/22/oak-fire/](http://www.fire.ca.gov/incidents/2022/7/22/oak-fire/)

<https://inciweb.nwcg.gov/incident/maps/8280>

<b>Incident Start Date:</b> 7/22/2022		<b>Incident Start Time:</b> 2:10 p.m.	
<b>Incident Type:</b> Wildland Fire		<b>Cause:</b> Under Investigation	
<b>Incident Location:</b> Midpines, Mariposa County			
<b>CAL FIRE Unit:</b> Madera, Mariposa, Merced Unit (MMU)			
<b>Size:</b> 19,244	<b>Containment:</b> 90%	<b>Expected Full Containment:</b> 8/6/2022	
<b>First Responder Fatalities:</b> 0		<b>First Responder Injuries:</b> 2	
<b>Structures Threatened:</b> 0	<b>Single Residence Structures Destroyed:</b> 127	<b>Structures Damaged:</b> 6	
	<b>Outbuildings Destroyed:</b> 66	<b>Outbuilding Damaged:</b> 4	

## CURRENT SITUATION

<p><b>Situation Summary:</b></p>	<p>CAL FIRE Incident Management Team 5 will transition the fire back to CAL FIRE Merced Mariposa Unit today at 10:30A.M. Overnight, firefighters worked to reinforce containment lines, as well as mitigate any hot spots. Today, suppression repair will continue throughout the fire area to improve damage occurred during suppression of the fire. Firefighters will continue to mop up hot spots and do tactical patrols throughout the fire area, along with extinguish hot spots within the fire perimeter.</p>
<p><b>Mariposa County Recovers Website:</b></p> 	<p>For recovery assistance on for birth, death, or marriage certificates, insurance questions and disputes, replacement drivers' licenses or ID cards, vehicle registrations or titles, tax relief information, Veterans resources, home inspection experts, building and planning information, debris clean-up, and more.</p> <p>For more information visit: <a href="http://www.mariposacounty.org/2652/Local-Assistance-Center">www.mariposacounty.org/2652/Local-Assistance-Center</a></p>
<p><b>Forest Service Information:</b></p> 	<p>Fire restrictions and closures near the fire area are in place on the Sierra National Forest. This closure will support public safety by keeping public members out of hazardous burn areas and will allow firefighting resources to combat the Fire without public interference. For additional information, visit: <a href="https://www.fs.usda.gov/alerts/sierra/alerts-notice">https://www.fs.usda.gov/alerts/sierra/alerts-notice</a>.</p> <p>For an updated Smoke Outlook, please visit: <a href="https://outlooks.airfire.org/outlook/3f18d7bc">https://outlooks.airfire.org/outlook/3f18d7bc</a></p>

<b>Emergency Alerts:</b> 	<b>Please sign up for emergency alert notifications.</b> Mariposa County – MSOAlert.com			
<b>Map of the Area:</b> 	<b>Map of the area.</b> <a href="https://arcg.is/jKqD5">https://arcg.is/jKqD5</a>			
<b>Evacuation Orders:</b>	None			
<b>Fire Advisement:</b>	None			
<b>Road Information:</b>	Please drive slow as resources are continuing to work in the area			
<b>ASSIGNED RESOURCES</b>				
<b>Hand Crews: 49</b>	<b>Helicopters: 7</b>	<b>Engines: 96</b>	<b>Dozers: 22</b>	<b>Water Tender: 47</b>
<b>Total Personnel: 1,783</b>				
<b>Cooperating Agencies: Mariposa County, CalOES, PG&amp;E, California Highway Patrol, Bureau of Land Management, North Fork Rancheria, Southern Sierra Miwuk Nation, Picayune Rancheria of Chuckchansi Indians, North Fork Mono Indians, American Red Cross, California Department of Transportation, California Department of Corrections and Rehabilitation, California Conservation Corps, Central California Animal Disaster Team, Yosemite National Park, Mariposa Public Utilities District, Merced-Mariposa Cattleman’s Association, Civil Air Patrol, Ferrellgas Propane.</b>				

**To learn more about wildfire preparedness visit:**

[www.readyforwildfire.org](http://www.readyforwildfire.org)