



OAK FIRE INCIDENT UPDATE

Date: 8/4/2022 Time: 7:00 P.M.



@CALFIREMMU
@SierraNF
@MariposaCountySheriff

Information Line: 844-668-3473

Media Line: 209-628-3097



Incident Websites:



www.fire.ca.gov/incidents/2022/7/22/oak-fire/

<https://inciweb.nwcg.gov/incident/maps/8280>

Incident Start Date: 7/22/2022		Incident Start Time: 2:10 p.m.	
Incident Type: Wildland Fire		Cause: Under Investigation	
Incident Location: Midpines, Mariposa County			
CAL FIRE Unit: Madera, Mariposa, Merced Unit (MMU)			
Size: 19,244	Containment: 86%	Expected Full Containment: 8/6/2022	
First Responder Fatalities: 0		First Responder Injuries: 2	
Structures Threatened: 0	Single Residence Structures Destroyed: 127	Structures Damaged: 6	
	Outbuildings Destroyed: 66	Outbuilding Damaged: 4	

CURRENT SITUATION

Situation Summary:	Suppression repair continues throughout the fire area to improve damage occurred during suppression of the fire. Minimal fire behavior was observed. Containment continues to rise. The fire is holding within control lines. Firefighters aggressively work to improve containment as they mop up hot spots and do tactical patrols throughout the fire area. All evacuations have been lifted. Excess resources will continue to be released. CAL FIRE Incident management team 5 will transition the fire back to CAL FIRE Merced Mariposa Unit tomorrow.
Mariposa County Recovers Website: 	For recovery assistance on for birth, death, or marriage certificates, insurance questions and disputes, replacement drivers' licenses or ID cards, vehicle registrations or titles, tax relief information, Veterans resources, home inspection experts, building and planning information, debris clean-up, and more. For more information visit: www.mariposacounty.org/2652/Local-Assistance-Center
Forest Service Information: 	Fire restrictions and closures near the fire area are in place on the Sierra National Forest. This closure will support public safety by keeping public members out of hazardous burn areas and will allow firefighting resources to combat the Fire without public interference. For additional information, visit: https://www.fs.usda.gov/alerts/sierra/alerts-notices . For an updated Smoke Outlook, please visit: https://outlooks.airfire.org/outlook/3f18d7bc

Emergency Alerts: 	Please sign up for emergency alert notifications. Mariposa County – MSOAlert.com			
Map of the Area: 	Map of the area. https://arcg.is/jKqD5			
Evacuation Orders:	None			
Fire Advisement:	None			
Road Information:	Please drive slow as resources are continuing to work in the area			
ASSIGNED RESOURCES				
Hand Crews: 49	Helicopters: 7	Engines: 96	Dozers: 22	Water Tender: 47
Total Personnel: 1,783				
Cooperating Agencies: Mariposa County, CalOES, PG&E, California Highway Patrol, Bureau of Land Management, North Fork Rancheria, Southern Sierra Miwuk Nation, Picayune Rancheria of Chuckchansi Indians, North Fork Mono Indians, American Red Cross, California Department of Transportation, California Department of Corrections and Rehabilitation, California Conservation Corps, Central California Animal Disaster Team, Yosemite National Park, Mariposa Public Utilities District, Merced-Mariposa Cattleman’s Association, Civil Air Patrol, Ferrellgas Propane.				

To learn more about wildfire preparedness visit:

www.readyforwildfire.org