



OAK FIRE INCIDENT UPDATE

Date: 8/3/2022 Time: 7:00 P.M.



@CALFIREMMU
@SierraNF
@MariposaCountySheriff

Information Line: 844-668-3473

Media Line: 209-628-3097

Incident Websites:

www.fire.ca.gov/incidents/2022/7/22/oak-fire/

<https://inciweb.nwcg.gov/incident/maps/8280>

Incident Start Date: 7/22/2022		Incident Start Time: 2:10 p.m.	
Incident Type: Wildland Fire		Cause: Under Investigation	
Incident Location: Midpines, Mariposa County			
CAL FIRE Unit: Madera, Mariposa, Merced Unit (MMU)			
Size: 19,244	Containment: 83%	Expected Full Containment: 8/6/2022	
First Responder Fatalities: 0		First Responder Injuries: 2	
Structures Threatened: 0	Single Residence Structures Destroyed: 127	Structures Damaged: 6	
	Outbuildings Destroyed: 66	Outbuilding Damaged: 4	

CURRENT SITUATION

Situation Summary:

There has been little change on fire conditions over the last few days. Containment continues to increase. Fire crews continue to mop up hot spots and do tactical patrols throughout the fire area. In the Devil's Gulch area, crews continue working to increase containment and strengthen control lines. On the northeastern side of the fire, several hot spots were detected by helicopter and crews are working to mitigate the hot spots. Suppression repair is ongoing.

PG&E Oak Fire Event Update:

On Wednesday, August 3rd at 1430 hours PG&E restored the remaining 224 customers that had been impacted by the Oak fire. In the past six days, the PG&E crews were able to safely replace 207 utility poles and associated equipment and restrung 6.87 miles of conductor.




Mariposa County Recovers Website:



OAK FIRE LOCAL ASSISTANCE CENTER: The LAC has been extended another day, August 4th, 9:00 A.M. TO 7:00 P.M at Mariposa High School Gymnasium, 5074 Old Highway N, Mariposa, CA 95338. This is a multi-agency support center to provide assistance to ANY residents impacted by the Oak Fire.

Services and resources present will include vital records offices for birth, death, or marriage certificates, insurance questions and disputes, replacement drivers' licenses or ID cards, vehicle registrations or titles, tax relief information, Veterans resources, home inspection experts, building and planning information, debris clean-up, and more.

For more information on the LAC, please visit www.mariposacounty.org/2652/Local-Assistance-Center

Forest Service Information: 	<p>Fire restrictions and closures near the fire area are in place on the Sierra National Forest. This closure will support public safety by keeping public members out of hazardous burn areas and will allow firefighting resources to combat the Fire without public interference. For additional information, visit: https://www.fs.usda.gov/alerts/sierra/alerts-notice.</p> <p>For an updated Smoke Outlook, please visit: https://outlooks.airfire.org/outlook/3f18d7bc</p>			
Emergency Alerts: 	<p>Please sign up for emergency alert notifications. Mariposa County – MSOAlert.com</p>			
Map of the Area: 	<p>Map of the area. https://arcg.is/jKqD5</p>			
Evacuation Orders:	<ul style="list-style-type: none"> • East of Mariposa Pines / Jerseydale Subdivisopns to Devil’s Gulch • North of Footman Ridge 			
Fire Advisement:	<p>All Fire Advisement have been lifted</p>			
Red Cross Evacuation Center:	<p>The Evacuation Center closed today at noon, August 3, 2022.</p>			
Road Information:	<ul style="list-style-type: none"> • Jerseydale Road open to residents only 			
ASSIGNED RESOURCES				
Hand Crews: 69	Helicopters: 12	Engines: 171	Dozers: 51	Water Tender: 71
Total Personnel: 2621				
<p>Cooperating Agencies: Mariposa County, CalOES, PG&E, California Highway Patrol, Bureau of Land Management, North Fork Rancheria, Southern Sierra Miwuk Nation, Picayune Rancheria of Chuckchansi Indians, North Fork Mono Indians, American Red Cross, California Department of Transportation, California Department of Corrections and Rehabilitation, California Conservation Corps, Central California Animal Disaster Team, Yosemite National Park, Mariposa Public Utilities District, Merced-Mariposa Cattleman’s Association, Civil Air Patrol, Ferrellgas Propane.</p>				

To learn more about wildfire preparedness visit:

www.readyforwildfire.org