



OAK FIRE INCIDENT UPDATE

Date: 8/2/2022 Time: 7:00 P.M.



@CALFIREMMU
@SierraNF
@MariposaCountySheriff

Information Line: 844-668-3473

Media Line: 209-628-3097

Incident Websites:

www.fire.ca.gov/incidents/2022/7/22/oak-fire/

<https://inciweb.nwcg.gov/incident/maps/8280>

Incident Start Date: 7/22/2022		Incident Start Time: 2:10 p.m.
Incident Type: Wildland Fire		Cause: Under Investigation
Incident Location: Midpines, Mariposa County		
CAL FIRE Unit: Madera, Mariposa, Merced Unit (MMU)		
Size: 19,244	Containment: 79%	Expected Full Containment: 8/6/2022
First Responder Fatalities: 0		First Responder Injuries: 2
Structures Threatened: 0	Single Residence Structures Destroyed: 127	Structures Damaged: 6
	Outbuildings Destroyed: 66	Outbuilding Damaged: 4

CURRENT SITUATION

Situation Summary:

All Evacuation Orders and Fire Advisements have been lifted in populated areas. Over 100 miles of fire hose remain on the fire. Crews continue working around the clock to increase containment. Fire suppression work continues in the Devil's Gulch area, two crews were flown in by helicopter to reinforce containment lines and to prevent material from rolling over the line. Suppression repair efforts are ongoing. There has been little change in humidity and temperature.

PG&E Update:



PG&E Oak Fire Event Overview

PG&E continues to access, repair, and re-energize line in the fire area. Restoration will occur at different times based on the location and the amount of damage in each area. PG&E has traffic control in place to protect residents and our employees as this work is completed. We appreciate your patience as we work to restore service to your community.





If you live in the fire area and are not receiving notifications from PG&E, your contact information may be out of date, or you may only have your landline listed. Please call 1-800-743-5000 to ensure your contact information is updated. If you don't have a cellular number, you can provide the number of a friend or family member so that you receive updates.

Mariposa County Recovers Website:



OAK FIRE LOCAL ASSISTANCE CENTER: August 3rd, 9:00 A.M. TO 7:00 P.M at Mariposa High School Gymnasium, 5074 Old Highway N, Mariposa, CA 95338. This is a multi-agency support center to provide assistance to ANY residents impacted by the Oak Fire.

Services and resources present will include vital records offices for birth, death, or marriage certificates, insurance questions and disputes, replacement drivers'

	<p>licenses or ID cards, vehicle registrations or titles, tax relief information, Veterans resources, home inspection experts, building and planning information, debris clean-up, and more.</p> <p>For more information on the LAC, please visit www.mariposacounty.org/2652/Local-Assistance-Center.</p> <p>FREE Residential Spoiled Waste ONLY Collection.</p> <p>Wednesday, August 3rd from 8:00 A.M. to 7:00 P.M.</p> <ul style="list-style-type: none"> • Old Lushmeadows Store Site, Meadow Lane • Jerseydale, In the area of Hites Cove and Double Eagle <p>All other waste will not be accepted at this location. The Mariposa County Landfill will be open usual hours for additional items and can accept spoiled food waste on site at no cost. Please call the Health and Human Services Agency for further assistance or services at (209) 966-2000.</p>
<p>Forest Service Information:</p> 	<p>Fire restrictions and closures near the fire area are in place on the Sierra National Forest. This closure will support public safety by keeping public members out of hazardous burn areas and will allow firefighting resources to combat the Fire without public interference. For additional information, visit: https://www.fs.usda.gov/alerts/sierra/alerts-notice.</p> <p>For an updated Smoke Outlook, please visit: https://outlooks.airfire.org/outlook/3f18d7bc</p>
<p>Emergency Alerts:</p> 	<p>Please sign up for emergency alert notifications. Mariposa County – MSOAlert.com</p>
<p>Map of the Area:</p> 	<p>Map of the area. https://arcg.is/jKqD5</p>
<p>Evacuation Orders:</p> 	<ul style="list-style-type: none"> • East of Mariposa Pines / Jerseydale Subdivisopns to Devil’s Gulch • North of Footman Ridge

Fire Advisement:	All Fire Advisement have been lifted			
Red Cross Evacuation Center:	Evacuation Center: Mariposa Elementary School, 5044 Jones St. Mariposa The Evacuation Center will be closing tomorrow morning, August 3, 2022.			
Road Information:	<ul style="list-style-type: none"> Jerseydale Road open to residents only 			
Animal Evacuations information:	Small Animals: Mariposa County SPCA 5599 Hwy 49 North, Mariposa (full) Small Animals: Mariposa Elementary School 5044 Jones St Mariposa (6 th & Jones) Large Animals: Mariposa County Fairgrounds 5007 Fairgrounds Rd. Mariposa Large Animals: Coarsegold Rodeo Grounds 44777 Rodeo Grounds Ln Coarsegold			
ASSIGNED RESOURCES				
Hand Crews: 73	Helicopters: 16	Engines: 181	Dozers: 52	Water Tender: 70
Total Personnel: 2806				
Cooperating Agencies: Mariposa County, CalOES, PG&E, California Highway Patrol, Bureau of Land Management, North Fork Rancheria, Southern Sierra Miwuk Nation, Picayune Rancheria of Chuckchansi Indians, North Fork Mono Indians, American Red Cross, California Department of Transportation, California Department of Corrections and Rehabilitation, California Conservation Corps, Central California Animal Disaster Team, Yosemite National Park, Mariposa Public Utilities District, Merced-Mariposa Cattleman's Association, Civil Air Patrol, Ferrellgas Propane.				

To learn more about wildfire preparedness visit:

www.readyforwildfire.org