



OAK FIRE INCIDENT UPDATE

Date: 7/31/2022 Time: 7:00 P.M.



@CALFIREMMU
@SierraNF
@MariposaCountySheriff

Information Line: 844-668-3473

Media Line: 209-628-3097

Incident Websites:

www.fire.ca.gov/incidents/2022/7/22/oak-fire/

<https://inciweb.nwcg.gov/incident/maps/8280>

Incident Start Date: 7/22/2022		Incident Start Time: 2:10 p.m.
Incident Type: Wildland Fire		Cause: Under Investigation
Incident Location: Midpines, Mariposa County		
CAL FIRE Unit: Madera, Mariposa, Merced Unit (MMU)		
Size: 19,244	Containment: 67%	Expected Full Containment: 8/6/2022
First Responder Fatalities: 0		First Responder Injuries: 1
Structures Threatened: 5	Single Residence Structures Destroyed: 124	Structures Damaged: 6
	Outbuildings Destroyed: 66	Outbuilding Damaged: 4

CURRENT SITUATION

Situation Summary:

The fire is holding at Devil's Gulch, due to crews working around the clock in hazardous conditions. There was no growth on the fire today. Cooler temperatures and higher humidity are expected to continue. There is a chance of rain and thunderstorms overnight. Damage inspections are nearly complete.

REMINDER: Mariposa County is hosting a Local Assistance Center (LAC) for ANY community member who has been directly impacted by the Oak Fire. This includes those who are/were evacuated, have/had power outages and those whose homes or properties were damaged or destroyed. See below for more information.

FREE Residential Spoiled Waste ONLY Collection.

Monday, August 1st and Tuesday, August 2nd from 8:00 A.M. to 7:00 P.M.





- Bootjack Market, 3939 Bootjack Lane
- Old Lushmeadows Store Site, Meadow Lane
- Jerseydale, In the area of Hites Cove and Double Eagle



Wednesday, August 3rd from 8:00 A.M. to 7:00 P.M.

- Old Lushmeadows Store Site, Meadow Lane
- Jerseydale, In the area of Hites Cove and Double Eagle

All other waste will not be accepted at this location. The Mariposa County Landfill will be open usual hours for additional items and can accept spoiled food waste on site at no cost. Please call the Health and Human Services Agency for further assistance or services at (209) 966-2000.

PG&E Update:

	<p>PG&E Oak Fire Event Overview on 7-31-22, 6:00 pm</p> <p>As of 6 p.m. Sunday July 31st, 122 customers restored. 357 still remain without power. In three days have replaced 170 poles and pulled 3.7 miles of wire. Restoration will occur at different times based on the location and the amount of damage in each area. PG&E has traffic control in place to protect residents and our employees as this work is completed. We appreciate your patience as we work to restore service to your community.</p> <p>If you live in the fire area and are not receiving notifications from PG&E, your contact information may be out of date, or you may only have your landline listed. Please call 1-800-743-5000 to ensure your contact information is updated. If you don't have a cellular number, you can provide the number of a friend or family member so that you receive updates.</p>
<p>Mariposa County Recovers Website:</p> 	<p>OAK FIRE LOCAL ASSISTANCE CENTER: August 1st through August 3rd, 9:00 A.M. TO 7:00 P.M at Mariposa High School Gymnasium, 5074 Old Highway N, Mariposa, CA 95338. This is a multi-agency support center to provide assistance to ANY residents impacted by the Oak Fire.</p> <p>Services and resources present will include vital records offices for birth, death, or marriage certificates, insurance questions and disputes, replacement drivers' licenses or ID cards, vehicle registrations or titles, tax relief information, Veterans resources, home inspection experts, building and planning information, debris clean-up, and more.</p> <p>For more information on the LAC, please visit www.mariposacounty.org/2652/Local-Assistance-Center.</p>
<p>Forest Service Information:</p> 	<p>Fire restrictions and closures near the fire area are in place on the Sierra National Forest. This closure will support public safety by keeping public members out of hazardous burn areas and will allow firefighting resources to combat the Fire without public interference. For additional information, visit: https://www.fs.usda.gov/alerts/sierra/alerts-notices.</p> <p>For an updated Smoke Outlook, please visit: https://outlooks.airfire.org/outlook/3f18d7bc</p>
<p>Emergency Alerts:</p> 	<p>Please sign up for emergency alert notifications. Mariposa County – MSOAlert.com</p>

Map of the Area: 	Map of the area. https://arcg.is/jKqD5			
Evacuation Orders: 	<ul style="list-style-type: none"> • Sweetwater Ridge / Mine area • Feliciana Mountain Rd • Ferguson / Apperson Mine Rd area • Savage Lundy Trail • Footman Ridge Area • Devils Gulch area 			
Fire Advisement:	<ul style="list-style-type: none"> • 5S25 and 4S04 • Devils Gulch to Signal Peak Area including Chowchilla Mountain Rd • Ponderosa Way including all side roads to the Sierra National Boundary • Smithers Road • Old Mill Road • Standard Mill Road • Mariposa Pines Area 			
Red Cross Evacuation Center:	Evacuation Center: Mariposa Elementary School, 5044 Jones St. Mariposa			
Road Information:	<ul style="list-style-type: none"> • Triangle Road closed at Darrah- Triangle Road can not be accessed via Darrah Road. Lushmeadows area and Triangle Road towards Hwy 140 can not be accessed. • Jerseydale Rd Closed- including all side roads • Silva Road & Carleton Road at Triangle Road access will be for residents only no through traffic will be allowed • Carstens- Open to residents only 			
Animal Evacuations information:	Small Animals: Mariposa County SPCA 5599 Hwy 49 North, Mariposa (full) Small Animals: Mariposa Elementary School 5044 Jones St. Mariposa (6 th and Jones) Large Animals: Mariposa County Fairgrounds 5007 Fairgrounds Rd. Mariposa Large Animals: Coarsegold Rodeo Grounds 44777 Rodeo Grounds Ln Coarsegold			
ASSIGNED RESOURCES				
Hand Crews: 92	Helicopters: 20	Engines: 282	Dozers: 54	Water Tender: 79
Total Personnel: 3613				
Cooperating Agencies: Mariposa County, CalOES, PG&E, California Highway Patrol, Bureau of Land Management, North Fork Rancheria, Southern Sierra Miwuk Nation, Picayune Rancheria of Chuckchansi Indians, North Fork Mono Indians, American Red Cross, California Department of Transportation, California Department of Corrections and Rehabilitation, California Conservation Corps, Central California Animal Disaster Team, Yosemite National Park, Mariposa Public Utilities District, Merced-Mariposa Cattleman’s Association, Civil Air Patrol.				

To learn more about wildfire preparedness visit:
www.readyforwildfire.org