



OAK FIRE INCIDENT UPDATE

Date: 7/31/2022 Time: 7:00 A.M.



@CALFIREMMU
@SierraNF
@MariposaCountySheriff

Information Line: 844-668-3473

Media Line: 209-628-3097

Incident Websites:

www.fire.ca.gov/incidents/2022/7/22/oak-fire/
<https://inciweb.nwcg.gov/incident/maps/8280>

Incident Start Date: 7/22/2022		Incident Start Time: 2:10 p.m.	
Incident Type: Wildland Fire		Cause: Under Investigation	
Incident Location: Midpines, Mariposa County			
CAL FIRE Unit: Madera, Mariposa, Merced Unit (MMU)			
Size: 19,244	Containment: 64%	Expected Full Containment: 8/6/2022	
First Responder Fatalities: 0		First Responder Injuries: 1	
Structures Threatened: 200	Single Residence Structures Destroyed: 116	Structures Damaged: 6	
	Outbuildings Destroyed: 66	Outbuilding Damaged: 4	

CURRENT SITUATION

Situation Summary:





There was no growth on the fire overnight and containment increased by 5%. Firefighters continue their complex operation in the Devil's Gulch area on the northeast side of the fire, building and securing control lines in incredibly steep and rugged terrain. Temperatures are expected to drop, and humidity should increase today. Work will continue to address hazards and restore infrastructure within the fire perimeter. Damage inspections are still underway.


PG&E Oak Fire Event Overview on 7-31-22, 6:00 am

As of 6 a.m. Sunday July 31st, there are approximately 455 customers without power. Power has been restored to more than 2,750 customers since beginning of the event. The 455 who remain without power are largely in areas served by infrastructure sustained direct damage from the fire. There is extensive damage to PG&E poles and other equipment along the corridors of Triangle Road, Darrah Road and Jerseydale Road. We have identified more than 250 poles that will have to be replaced, along with wire and other equipment. PG&E has approximately 720 personnel working on restoration in response to the Oak Fire in those areas. Restoration will occur at different times based on the location and the amount of damage in each area. PG&E has traffic control in place to protect residents and our employees as this work is completed. We appreciate your patience as we work to restore service to your community.



If you live in the fire area and are not receiving notifications from PG&E, your contact information may be out of date, or you may only have your landline listed. Please call 1-800-743-5000 to ensure your contact information is updated. If you don't have

	<p>a cellular number, you can provide the number of a friend or family member so that you receive updates.</p>
<p>Mariposa County Recovers Website:</p> 	<p>OAK FIRE LOCAL ASSISTANCE CENTER: August 1st through August 3rd, 9:00 A.M. TO 7:00 P.M at Mariposa High School Gymnasium, 5074 Old Highway N, Mariposa, CA 95338. This is a multi-agency support center to provide assistance to ANY residents impacted by the Oak Fire.</p>
<p>Forest Service Information:</p> 	<p>Fire restrictions and closures near the fire area are in place on the Sierra National Forest. This closure will support public safety by keeping public members out of hazardous burn areas and will allow firefighting resources to combat the Fire without public interference. For additional information, visit: https://www.fs.usda.gov/alerts/sierra/alerts-notice.</p> <p>For an updated Smoke Outlook, please visit: https://outlooks.airfire.org/outlook/3f18d7bc</p>
<p>Emergency Alerts:</p> 	<p>Please sign up for emergency alert notifications. Mariposa County – MSOAlert.com</p>
<p>Map of the Area:</p> 	<p>Map of the area. https://arcg.is/jKqD5</p>

Evacuation Orders: 	<ul style="list-style-type: none"> • Jerseydale Road and all side roads • Sweetwater Ridge / Mine area • Feliciana Mountain Rd • Ferguson / Apperson Mine Rd area • Savage Lundy Trail • Hites Cove Rd • Footman Ridge Area • Devils Gulch area 			
Fire Advisement:	<ul style="list-style-type: none"> • 5S25 and 4S04 • Devils Gulch to Signal Peak Area including Chowchilla Mountain Rd • Ponderosa Way including all side roads to the Sierra National Boundary • Smithers Road • Old Mill Road • Standard Mill Road <p><i>A Fire advisement is NOT an evacuation Order, it is simply to advise residents in the area of the potential need to evacuate should conditions change. Allowing those in the affected area to plan and prepare.</i></p>			
Red Cross Evacuation Center:	Evacuation Center: Mariposa Elementary School, 5044 Jones St. Mariposa			
Road Information:	<ul style="list-style-type: none"> • Triangle Road closed at Darrah- Triangle Road can not be accessed via Darrah Road. Lushmeadows area and Triangle Road towards Hwy 140 can not be accessed. • Jerseydale Rd Closed- including all side roads • Silva Road & Carleton Road at Triangle Road access will be for residents only no through traffic will be allowed • Carstens- Open to residents only 			
Animal Evacuations information:	Small Animals: Mariposa County SPCA 5599 Hwy 49 North, Mariposa (full) Small Animals: Mariposa Elementary School 5044 Jones St. Mariposa (6 th and Jones) Large Animals: Mariposa County Fairgrounds 5007 Fairgrounds Rd. Mariposa Large Animals: Coarsegold Rodeo Grounds 44777 Rodeo Grounds Ln Coarsegold			
ASSIGNED RESOURCES				
Hand Crews: 97	Helicopters: 20	Engines: 292	Dozers: 66	Water Tender: 79
Total Personnel: 3788				
Cooperating Agencies: Mariposa County, CalOES, PG&E, California Highway Patrol, Bureau of Land Management, North Fork Rancheria, Southern Sierra Miwuk Nation, Picayune Rancheria of Chuckchansi Indians, North Fork Mono Indians, American Red Cross, California Department of Transportation, California Department of Corrections and Rehabilitation, California Conservation Corps, Central California Animal Disaster Team, Yosemite National Park, Mariposa Public Utilities District, Merced-Mariposa Cattleman’s Association, Civil Air Patrol.				

To learn more about wildfire preparedness visit:

www.readyforwildfire.org