



OAK FIRE INCIDENT UPDATE

Date: 7/30/2022 Time: 7:00 A.M.



@CALFIREMMU
@SierraNF
@MariposaCountySheriff

Information Line: 844-668-3473

Media Line: 209-628-3097


Incident Websites:






www.fire.ca.gov/incidents/2022/7/22/oak-fire/

<https://inciweb.nwcg.gov/incident/maps/8280>

Incident Start Date: 7/22/2022		Incident Start Time: 2:10 p.m.
Incident Type: Wildland Fire		Cause: Under Investigation
Incident Location: Midpines, Mariposa County		
CAL FIRE Unit: Madera, Mariposa, Merced Unit (MMU)		
Size: 19,240	Containment: 52%	Expected Full Containment: 8/6/2022
First Responder Fatalities: 0		First Responder Injuries: 0
Structures Threatened: 585	Single Residence Structures Destroyed: 109	Structures Damaged: 6
	Outbuildings Destroyed: 59	Outbuilding Damaged: 4

CURRENT SITUATION

Situation Summary:	<p>There was minimal growth on the fire overnight. Crews continue to focus their efforts in the Devil’s Gulch area on the northeast side of the fire. Devil’s Gulch is rugged, incredibly steep and almost vertical terrain. This presents many operational challenges to firefighters. Hand crews are working a double shift to construct direct hand line in this hazardous terrain and helicopters will sling-load supplies in to support the operation. There is no uncontrolled fire growth expected in all other areas of the fire. Today temperatures will remain hot. Damage inspections continue.</p> <p>PG&E is assessing assets and conducting repairs in areas where CAL FIRE has determined it is safe for crews to work. Power will be restored to customers who remain out as soon as it is possible to do so safely, and restoration depends on the extent of damage to PG&E equipment. Because of this, PG&E is unable to provide an estimated time of restoration. Of the more than 3,100 customers who were deenergized or lost power as a result of the fire, 730 remain out. The 730 who remain out are largely served by infrastructure that was directly damaged by the fire. For additional information and updates on outages, please visit PG&E’s Outage Map on pge.com/outage, or call their Outage Information line at 1-800-743-5002.</p>
Mariposa County Recovers Website: 	OAK FIRE LOCAL ASSISTANCE CENTER: August 1 st through August 3 rd , 9:00 A.M. TO 7:00 P.M at Mariposa High School Gymnasium, 5074 Old Highway N, Mariposa, CA 95338. This is a multi-agency support center to provide assistance to ANY residents impacted by the Oak Fire.

<p>Forest Service Information:</p> 	<p>Fire restrictions and closures near the fire area are in place on the Sierra National Forest. This closure will support public safety by keeping public members out of hazardous burn areas and will allow firefighting resources to combat the Fire without public interference. For additional information, visit: https://www.fs.usda.gov/alerts/sierra/alerts-notice.</p> <p>For an updated Smoke Outlook, please visit: https://outlooks.airfire.org/outlook/3f18d7bc</p>
<p>Emergency Alerts:</p> 	<p>Please sign up for emergency alert notifications. Mariposa County – MSOAlert.com</p>
<p>Map of the Area:</p> 	<p>Map of the area. https://arcg.is/jKqD5</p>
<p>Evacuation Orders:</p> 	<ul style="list-style-type: none"> • Carstens Rd • Buckingham Mt. Road • Plumbar Creek Rd • Jerseydale Road and all side roads • Sweetwater Ridge / Mine area • Feliciana Mountain Rd • Ferguson / Apperson Mine Rd area • Savage Lundy Trail • Carter Road Including all side roads • Hites Cove Rd • Footman Ridge Area • Devils Gulch area • Triangle Rd from Hwy 140 to Darrah Rd including all side roads
<p>Fire Advisement:</p> 	<ul style="list-style-type: none"> • Chowchilla Mountain Rd from 49S to East Westfall • Ponderosa Basin Subdivision including: <ul style="list-style-type: none"> • All of Chowchilla Mountain Rd and all side roads • All of Harris Cutoff Rd and all side roads • All of Harris Rd and all side roads • 5S25 and 4S04 • Hwy 140 from Ponderosa Way to Briceburg both side of the roads • Devils Gulch to Signal Peak Area including Chowchilla Mountain Rd • Silva Road from Van Ness to Triangle

	<ul style="list-style-type: none"> • Darrah Road from Deer Springs to Triangle • Ponderosa Way including all side roads to the Sierra National Boundary • Vista Lago Lane • Monte Vista Lane <p><i>A Fire advisement is NOT an evacuation Order, it is simply to advise residents in the area of the potential need to evacuate should conditions change. Allowing those in the affected area to plan and prepare.</i></p>			
Red Cross Evacuation Center:	Evacuation Center: Mariposa Elementary School, 5044 Jones St. Mariposa			
Road Closures:	<ul style="list-style-type: none"> • Darrah Road- From Deer Springs to Triangle Rd Open to Residents Only, please be prepared to show identification. • Lushmeadows can NOT be accessed via Darrah Road • Silva Road- From Van Ness to Triangle Rd Open to Residents Only, please be prepared to show identification. • Triangle Road- from Hwy 140 to Darrah Road including all side roads- Closed • Jerseydale Road- Closed • Carstens Road- Closed 			
Animal Evacuations information:	<p>Small Animals: Mariposa County SPCA 5599 Hwy 49 North, Mariposa (full) Small Animals: Mariposa Elementary School 5044 Jones St. Mariposa (6th and Jones)</p> <p>Large Animals: Mariposa County Fairgrounds 5007 Fairgrounds Rd. Mariposa Large Animals: Coarsegold Rodeo Grounds 44777 Rodeo Grounds Ln Coarsegold</p>			
ASSIGNED RESOURCES				
Hand Crews: 99	Helicopters: 21	Engines: 313	Dozers: 85	Water Tender: 79
Total Personnel: 3939				
Cooperating Agencies: Mariposa County, CalOES, PG&E, California Highway Patrol, Bureau of Land Management, North Fork Rancheria, Southern Sierra Miwuk Nation, Picayune Rancheria of Chuckchansi Indians, North Fork Mono Indians, American Red Cross, California Department of Transportation, California Department of Corrections and Rehabilitation, California Conservation Corps, Central California Animal Disaster Team, Yosemite National Park, Mariposa Public Utilities District, Merced-Mariposa Cattleman’s Association.				

To learn more about wildfire preparedness visit:
www.readyforwildfire.org