



OAK FIRE INCIDENT UPDATE

Date: 7/28/2022 Time: 7:00 P.M.



@CALFIREMMU
@SierraNF
@MariposaCountySheriff

Information Line: 844-668-3473

Media Line: 209-628-3097


Incident Websites:





www.fire.ca.gov/incidents/2022/7/22/oak-fire/

<https://inciweb.nwcg.gov/incident/maps/8280>

Incident Start Date: 7/22/2022		Incident Start Time: 2:10 p.m.	
Incident Type: Wildland Fire		Cause: Under Investigation	
Incident Location: Midpines, Mariposa County			
CAL FIRE Unit: Madera, Mariposa, Merced Unit (MMU)			
Size: 19,191	Containment: 42%	Expected Full Containment: 8/6/2022	
First Responder Fatalities: 0		First Responder Injuries: 0	
Structures Threatened: 641	Single Residence Structures Destroyed: 90	Structures Damaged: 6	
	Outbuildings Destroyed: 45	Outbuilding Damaged: 4	

CURRENT SITUATION

Situation Summary:	<p>Firefighters are actively engaged in all areas of the fire. Crews are strengthening control lines, patrolling for hot spots, improving contingency lines, and constructing direct line in very steep areas that are extremely difficult to access. Today was hotter and drier as expected, but cloud cover in the area prevented further drying and heating of fuels. Monsoonal moisture is expected to return early next week which should lower temperature and raise humidity levels. Damage inspection will continue until the entire fire area is assessed.</p> <p>OAK FIRE LOCAL ASSISTANCE CENTER: August 1st through August 3rd, 9:00 A.M. TO 7:00 P.M at Mariposa High School Gymnasium, 5074 Old Highway N, Mariposa, CA 95338. This is a multi-agency support center to provide assistance to ANY residents impacted by the Oak Fire.</p>
Forest Service Information: 	<p>Fire restrictions and closures near the fire area are in place on the Sierra National Forest. This closure will support public safety by keeping public members out of hazardous burn areas and will allow firefighting resources to combat the Fire without public interference. For additional information, visit: https://www.fs.usda.gov/alerts/sierra/alerts-notice.</p> <p>For an updated Smoke Outlook, please visit: https://outlooks.airfire.org/outlook/3f18d7bc</p>

<p>Emergency Alerts:</p> 	<p>Please sign up for emergency alert notifications. Mariposa County – MSOAlert.com</p>
<p>Map of the Area:</p> 	<p>Map of the area. https://arcg.is/jKqD5</p>
<p>Evacuation Orders:</p> 	<ul style="list-style-type: none"> • Carstens Rd • Buckingham Mt. Road • Plumbar Creek Rd • Jerseydale Road and all side roads • Darrah Rd from Deer Springs with Deer Springs being open to Triangle Rd including all side roads • Silva from Van Ness to Triangle • Sweetwater Ridge / Mine area • Feliciana Mountain Rd • Ferguson / Apperson Mine Rd area • Savage Lundy Trail • Carter Road Including all side roads • Hites Cove Rd • Footman Ridge Area • Devils Gulch area
<p>Fire Advisement:</p> 	<ul style="list-style-type: none"> • Stumpfield Mountain Rd from Hwy 49S to the Madera County Line including all side roads • All of East Westfall including Smithers Rd and Old Mill Rd • Chowchilla Mountain Rd from 49S to East Westfall • Ponderosa Basin Subdivision including: <ul style="list-style-type: none"> • All of Chowchilla Mountain Rd and all side roads • All of Harris Cutoff Rd and all side roads • All of Harris Rd and all side roads • 5S25 and 4S04 • Hwy 49S from Stumpfield Mountain Road to the Madera County Line including all side roads *This includes: Watt Rd, Watt Rd Extension, Harris Rd, Kimble Rd and all side roads • Hwy 140 from Ponderosa Way to Briceburg both side of the roads • Devils Gulch to Signal Peak Area including Chowchilla Mountain Rd • Tip Top Rd including all side roads • Ponderosa Way including all side roads to the Sierra National Boundary

	<ul style="list-style-type: none"> • Lushmeadows Subdivision - NOT INCLUDING Vista Lago and Monte Vista *Residents must use Triangle Rd from Hwy 49S to access the Lushmeadows Subdivision • Triangle Rd from Darrah Rd to East Westfall • All Hwy 140 addresses including Cobey Ln • Vista Lago Lane • Monte Vista Lane <p style="text-align: center;">FIRE ADVISEMENTS HAVE BEEN LIFTED FOR THE FOLLOWING AREAS-</p> <ul style="list-style-type: none"> • All areas West of Hwy 140 • Carleton Road including all side roads • Allred Road including all side roads • Morningstar Road including all side roads • Cole Road including all side roads • Hwy 140 from Slaughterhouse Rd to Triangle Rd • Hwy 49S from Allred Rd to woodland Dr including all side roads • Darrah Road from Hwy 49S to Deer Springs including all side roads 			
Red Cross Evacuation Center:	Evacuation Center: Mariposa Elementary School, 5044 Jones St. Mariposa			
Road Closures:	<ul style="list-style-type: none"> • Triangle Road from Hwy 140 to Darrah Rd including all side roads • Jerseydale Rd including all side roads • Silva Road from Van Ness Drive to Triangle Road • Darrah Road from Deer Springs to Triangle Rd • Carstens Road including all side road 			
Animal Evacuations information:	<p>Small Animals: Mariposa County SPCA 5599 Hwy 49 North, Mariposa (full) Small Animals: Mariposa Elementary School 5044 Jones St. Mariposa (6th and Jones)</p> <p>Large Animals: Maiposa County Fairgrounds 5007 Fairgrounds Rd. Mariposa Large Animals: Coarsegold Rodeo Grounds 44777 Rodeo Grounds Ln Coarsegold</p>			
ASSIGNED RESOURCES				
Hand Crews: 93	Helicopters: 21	Engines: 308	Dozers: 81	Water Tender: 79
Total Personnel: 3794				
<p>Cooperating Agencies: Mariposa County, CalOES, PG&E, California Highway Patrol, Bureau of Land Management, North Fork Rancheria, Southern Sierra Miwuk Nation, Picayune Rancheria of Chuckchansi Indians, North Fork Mono Indians, American Red Cross, California Department of Transportation, California Department of Corrections and Rehabilitation, California Conservation Corps, Central California Animal Disaster Team, Yosemite National Park, Mariposa Public Utilities District, Merced-Mariposa Cattleman’s Association.</p>				

To learn more about wildfire preparedness visit:

www.readyforwildfire.org