

PUBLIC INFORMATION





Hermits Peak NM-SNF-000027
 Calf Canyon NM-SNF-000028





1:220,000 - SWIAMT2&3 - 5/11/2022 0541 - Acres from IR and GPS

5/11/2022

236,939 acres at

05/10/2022 2300 hr

-  Incident Command Post
-  Closure
-  Fire Station
-  Wildfire Perimeter

-  Contained Fire Edge
-  Uncontained Fire Edge
-  US Forest Service Boundary
-  County Boundary



Evacuations

