

# Cooks Peak

NMN4S000034

5/5/2022

## PIO MAP

### Fire Perimeter

 Wildfire Daily Fire Perimeter


### Perimeter Line

 Contained


 Uncontained

### Roads

 Primary Highway

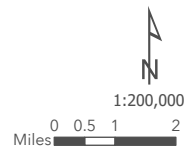
 Secondary Highway

 Paved Roads

 Dirt (Not Paved)

### Road Closure

 Road Closure



59,359 Acres on 5/03/2022