

Information

Bolt Creek Fire – September 21, 2022

Acres: 10,193

Percentage of Completion of Operational Objectives: 95%





Western Washington Incident Management Team, Kent Stanford, Incident Commander, has assumed command as of this morning

Fire spread in the Wild Sky Wilderness is expected to be minimal because of rock outcroppings and other holding features. Firefighters will continue monitoring the area.

Fire within the control area is characterized by backing and flanking. Most fire activity will be limited to smoldering and creeping producing smoke and visible flames. Additional smoke can be seen from possible, occasional, single tree or small group torching. However, short-range spotting distances are limited with the current lighter winds.

The Washington Department of Transportation's (WSDOT) geotechnical team was on site along the Highway 2 corridor yesterday identifying falling debris and other hazards. Identified hazards will need to be mitigated prior to opening of the highway. A meeting is scheduled for Wednesday afternoon to review the assessments and to determine when the highway may be opened.

**Bolt Creek
WA-NWS-000150**

-  Road Closures
-  LEVEL 1 READY - Be READY to Evacuate
-  LEVEL 2 SET - be SET to Evacuate
-  LEVEL 3 GO - EVACUATE NOW

