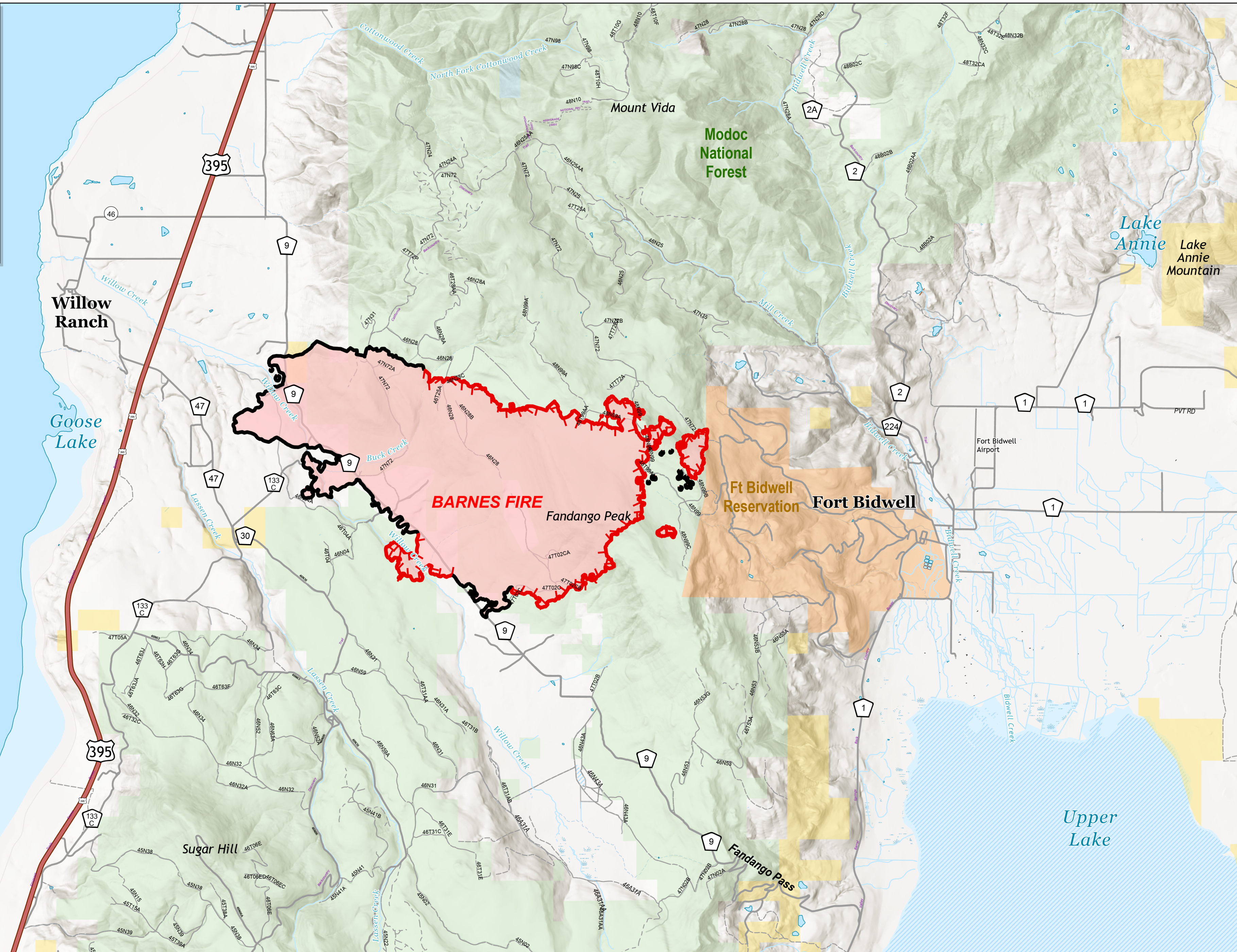
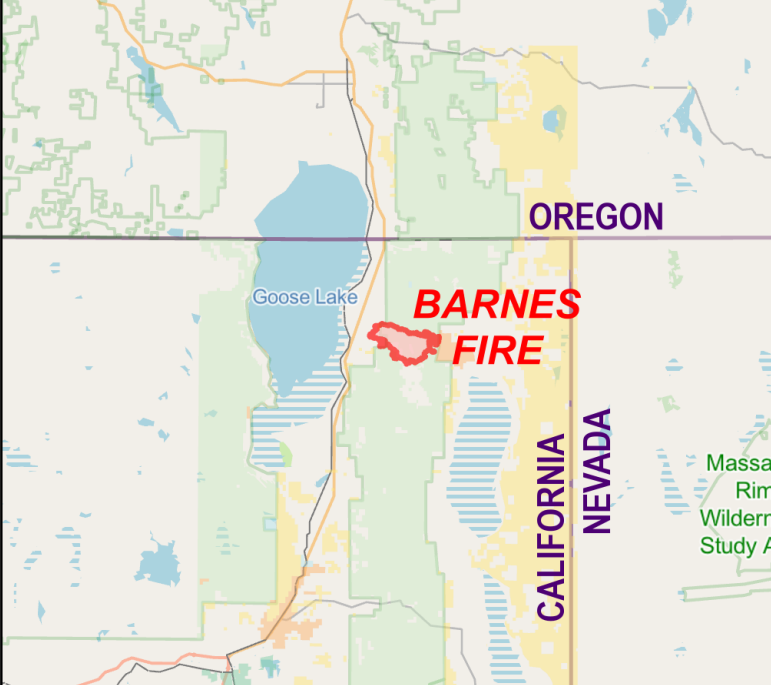






LOCATOR



Public Information
Barnes Fire
CA-MDF-000896
September 13, 2022

-  Wildfire Daily Fire Perimeter
-  Contained Fire Edge
-  Uncontained Fire Edge

- Land Management**
-  Bureau of Indian Affairs (BIA)
 -  Bureau of Land Management (BLM)
 -  State
 -  US Forest Service (USFS)



Approximate fire perimeter
from infrared as of
9/11/2022 @ 1939
NAD 1983 CA Teale Albers

