












PUBLIC INFORMATION
Dragon AZGCP 000722 7/25/2022

1,306 acres at 7/24/2022 2:30pm
 1:140,000 - shartsburg & gkaiz - 7/24/2022 1535 - Acres from GPS/Helicopter

- | | | | |
|--|---|--|--|
|  Closure Area effective July 25, 2022 |  Wildfire Fire Perimeter |  Campground |  State Highway |
|  Incident Command Post |  Uncontained Line |  Trailhead |  Public Road, Paved |
| | |  Visitor Center |  Public Road, Unpaved |
| | | |  Park Boundary |

