







Dodge Springs Fire  
NV-ELD-PWN0  
July 23, 2022  
WGS 84  
Appx.5,069 acres

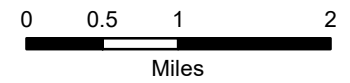
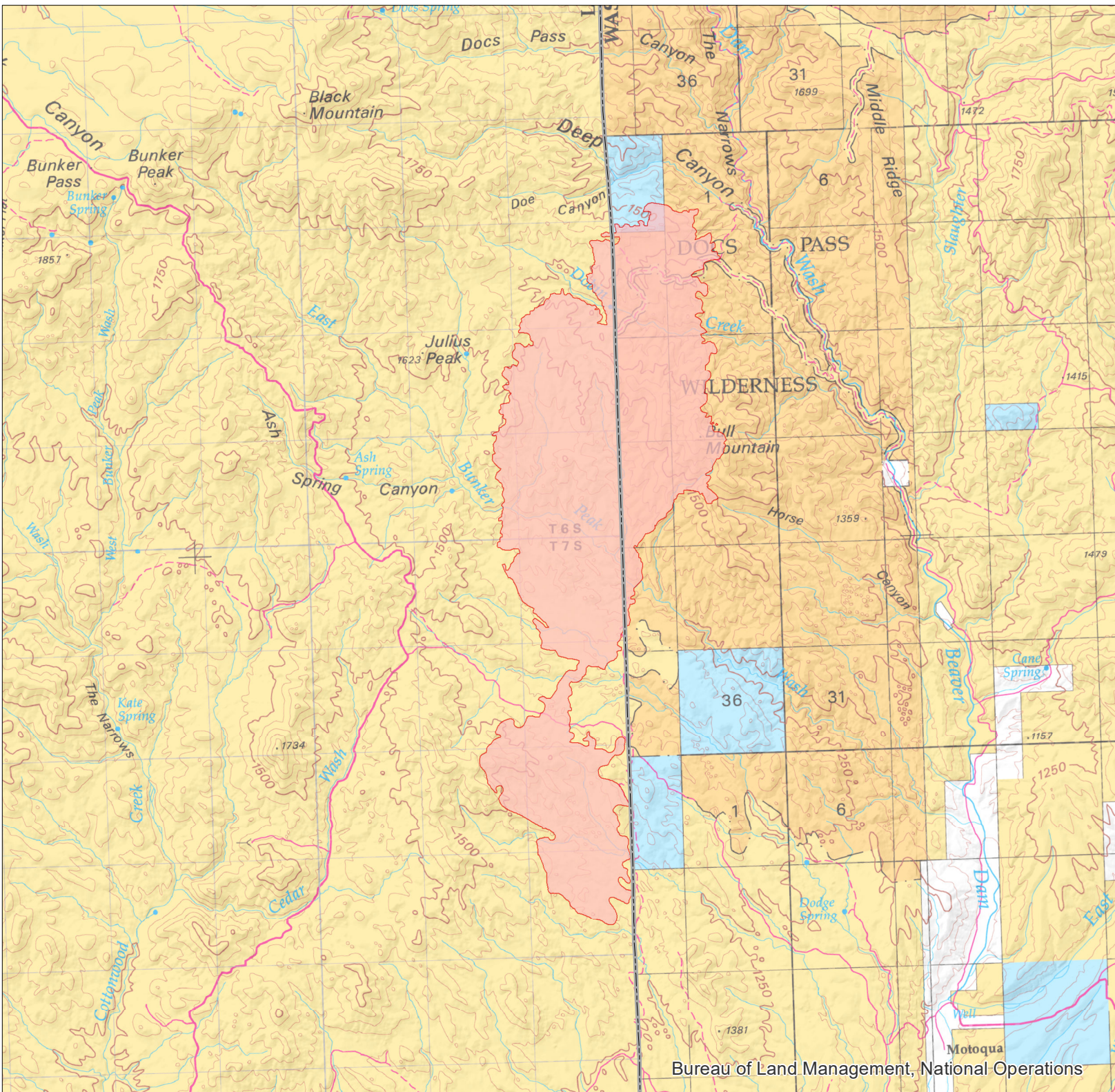
IR flown on  
7/22/2022 @ 22:05 PST

Acres by State:  
Nevada 3,430 ac. appx.  
Utah 1,639 ac. appx.

Acres by Ownership:  
UT BLM Wilderness 1,599 ac. appx.  
UT State Lands 40 ac. appx.

**Legend**

-  State Border
-  BLM UT Wilderness
-  Fire Perimeter
- Land Status**
-  BLM
-  Utah State
-  Private



Bureau of Land Management, National Operations

Concetta Brown  
July 23, 2022  
12:28 hrs  
acres from IR flight