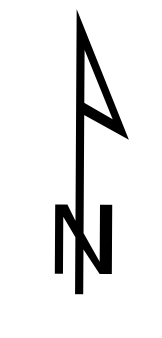




PRESUMIDO PEAK
PIO MAP
AZ-A35-220269
Day Operational Period 03/28/2022

GIS Acres 2000
Acres from IR and GPS
03/27/22 @ 1911
NAD 1983 UTM Zone 12N



0 0.25 0.5 1 Miles

 Fire Edge (Field Collection)
 Wildfire Daily Fire Perimeter

